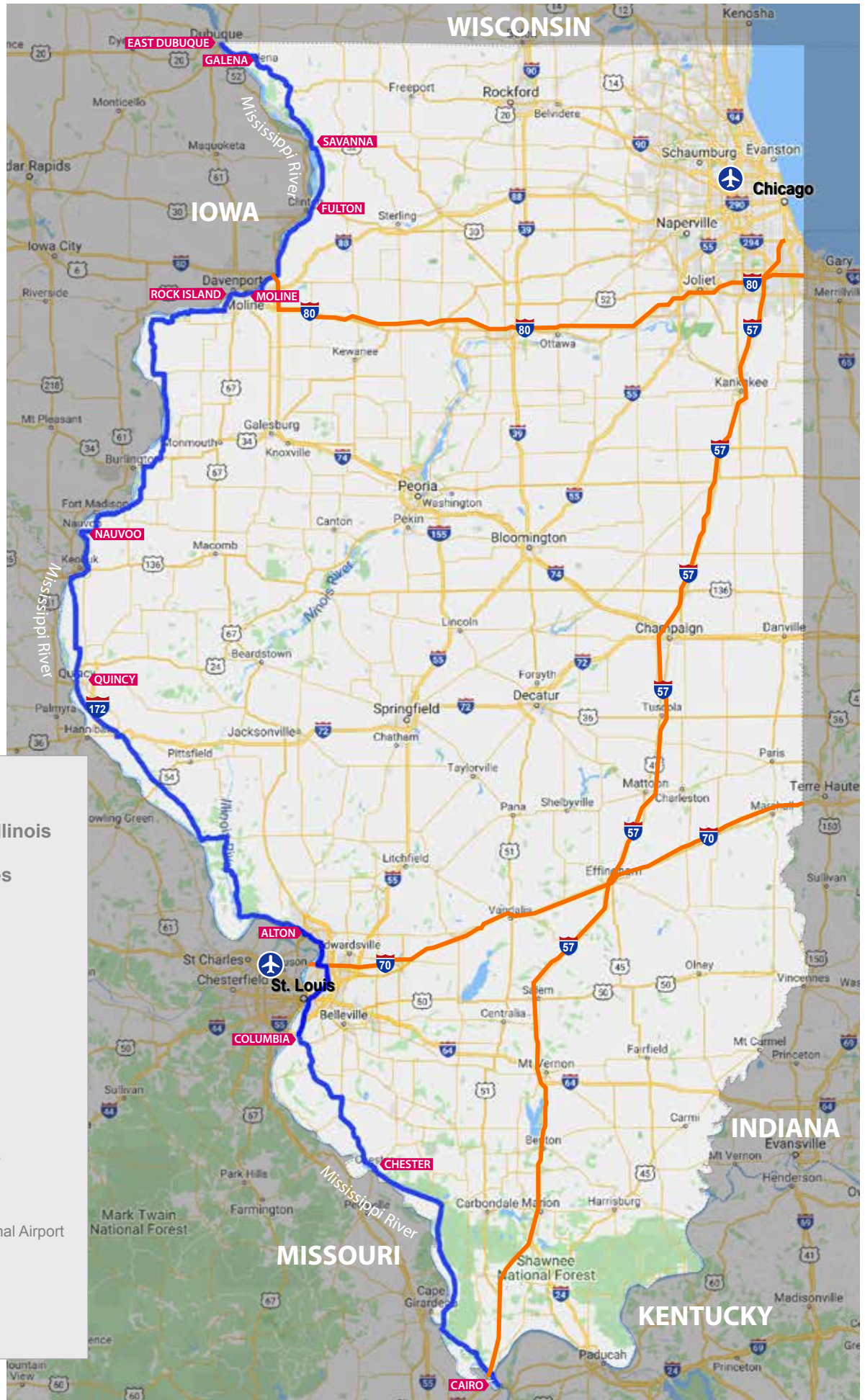


Great River Road in Illinois

MAP 1

INTRODUCTION TO THE BYWAY AND TRANSPORTATION GATEWAYS



KEY

Great River Road in Illinois

Gateway Communities

- East Dubuque
- Galena
- Savanna
- Fulton
- Moline
- Rock Island
- Nauvoo
- Quincy
- Alton
- Columbia
- Chester
- Cairo

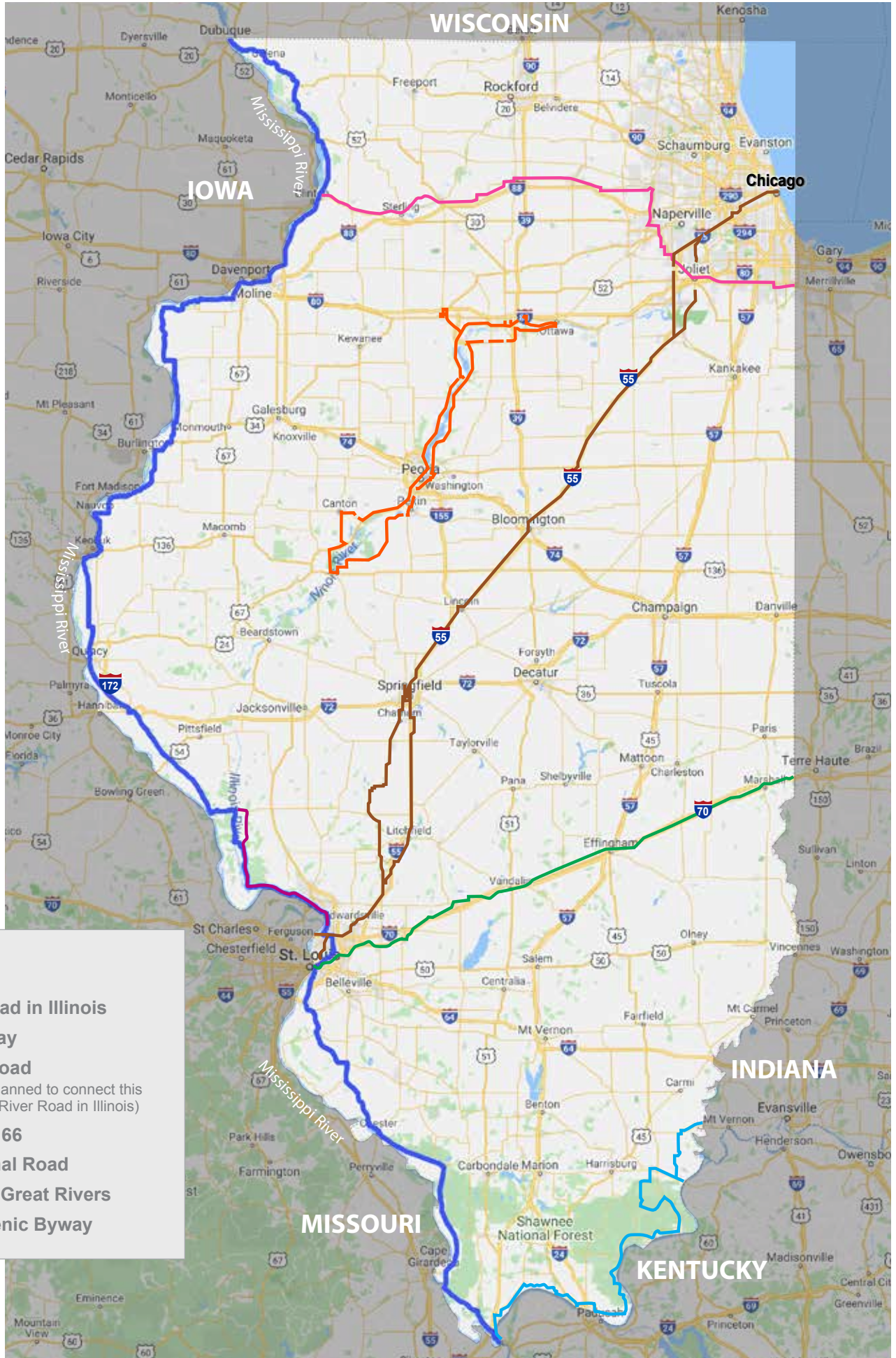
Transportation Gateways

- Airports
 - O'Hare International Airport
 - St. Louis Lambert International Airport
- Interstates
 - Interstate 80
 - Interstate 57
 - Interstate 70

Great River Road in Illinois

MAP 2

OTHER ILLINOIS BYWAYS



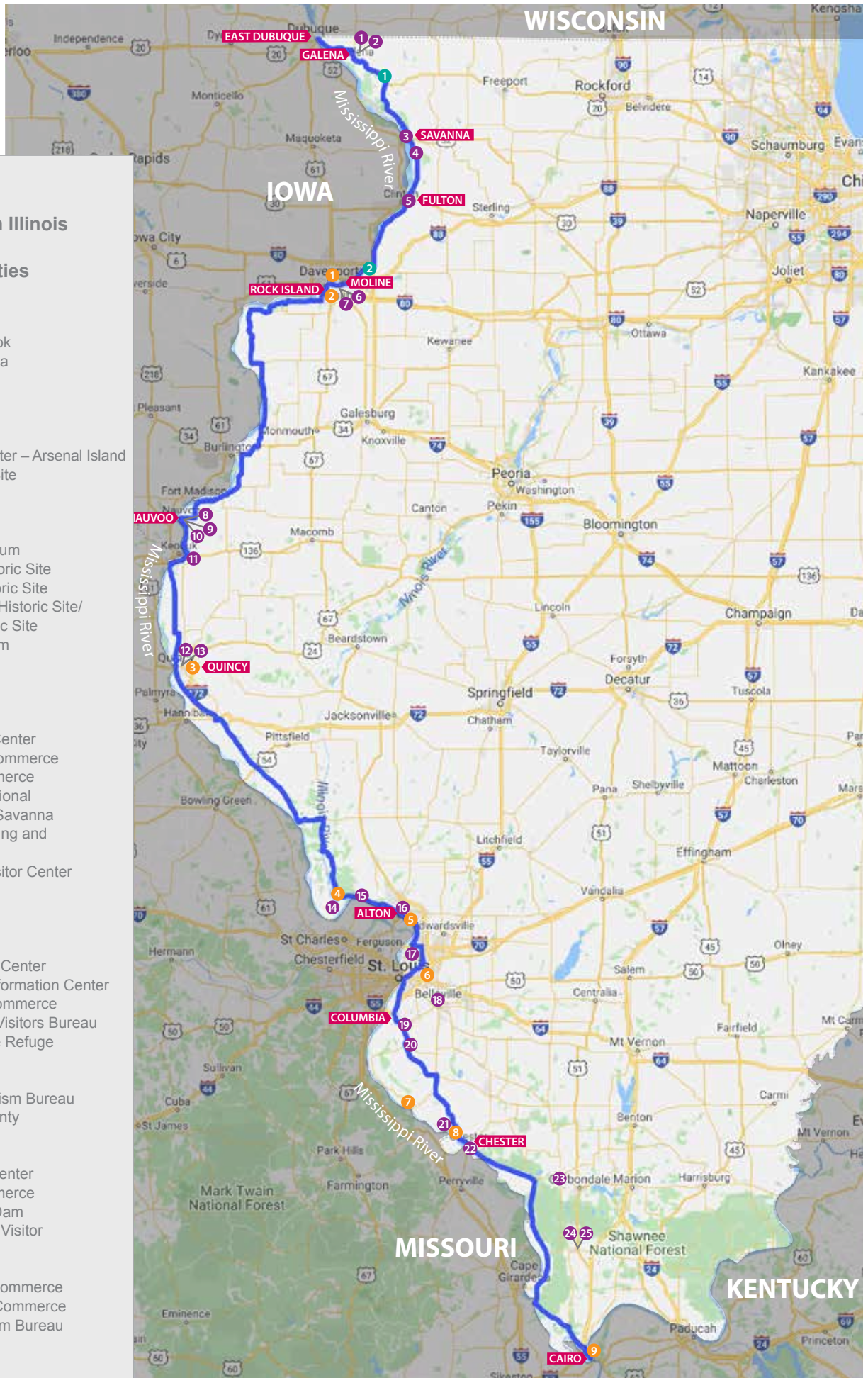
KEY

- Blue line:** Great River Road in Illinois
- Pink line:** Lincoln Highway
- Orange line:** Illinois River Road
(Future extension planned to connect this byway to the Great River Road in Illinois)
- Brown line:** Historic Route 66
- Green line:** Historic National Road
- Purple line:** Meeting of the Great Rivers
- Light blue line:** Ohio River Scenic Byway

Great River Road in Illinois

MAP 3

VISITOR INFORMATION & GATEWAY CITIES



KEY

— Great River Road in Illinois

▬ Gateway Communities

Illinois Rest Areas

- 1 Long Hollow Scenic Overlook
- 2 Mississippi Rapids Rest Area

Great River Road Interpretive Centers

- 1 Mississippi River Visitor Center – Arsenal Island
- 2 Black Hawk State Historic Site
- 3 Villa Kathrine
- 4 Pere Marquette State Park Interpretive Center
- 5 National Great Rivers Museum
- 6 Cahokia Mounds State Historic Site
- 7 Fort de Chartres State Historic Site
- 8 Pierre Menard Home State Historic Site/ Fort Kaskaskia State Historic Site
- 9 U.S. Custom House Museum

Other Visitor Information Centers

- 1 Galena Country Welcome Center
- 2 Galena Area Chamber of Commerce
- 3 Savanna Chamber of Commerce
- 4 Upper Mississippi River National Wildlife and Fish Refuge – Savanna District Administration Building and Visitor Contact Station
- 5 Windmill Cultural Center/Visitor Center
- 6 Visit Quad Cities
- 7 Quad Cities Chamber
- 8 Nauvoo Visitors' Center
- 9 Nauvoo Tourism Office
- 10 Community of Christ Visitor Center
- 11 Hamilton City Hall/Visitor Information Center
- 12 Quincy Area Chamber of Commerce
- 13 Quincy Area Convention & Visitors Bureau
- 14 Two Rivers National Wildlife Refuge Visitor Center
- 15 Grafton Visitors Center
- 16 Great Rivers & Routes Tourism Bureau
- 17 Southwestern Madison County Chamber of Commerce
- 18 ILLINOISouth Tourism
- 19 Monroe County Welcome Center
- 20 Waterloo Chamber of Commerce
- 21 Jerry F. Costello Lock and Dam Administration Building and Visitor Contact Station
- 22 Chester Welcome Center
- 23 Murphysboro Chamber of Commerce
- 24 Union County Chamber of Commerce
- 25 Southernmost Illinois Tourism Bureau

Great River Road in Illinois

MAP 4 A-C


FEDERAL/STATE LANDS AND OTHER MAJOR ATTRACTIONS

KEY

 Great River Road in Illinois

 Gateway Communities

East Dubuque
Galena
Savanna
Fulton
Moline
Rock Island
Nauvoo
Quincy
Alton
Columbia
Chester
Cairo

 Federal Land Border

Federal Lands

- 1 Upper Mississippi River National Wildlife and Fish Refuge
- 2 Port Louisa National Wildlife Refuge (Illinois portion)
- 3 Great River National Wildlife Refuge – Clarence Cannon-Great River Complex (Illinois portion)
- 4 Two Rivers National Wildlife Refuge/ Visitor Center
- 5 Middle Mississippi River National Wildlife Refuge – Mark Twain National Wildlife Refuge Complex
- 6 Shawnee National Forest
- 7 Cypress Creek National Wildlife Refuge

Other Major Attractions

- 1 Historic Main Street
- 2 Dowling House
- 3 Jail Hill Inn
- 4 DeSoto House Hotel
- 5 Belvidere Mansion
- 6 Ulysses S. Grant Home State Historic Site
- 7 Washburne House State Historic Site
- 8 Old Market House State Historic Site
- 9 Historic Custom House and Post Office
- 10 Old Stockade
- 11 Heritage Canyon
- 12 Windmill Cultural Center/Visitor Center
- 13 Deere & Company World Headquarters
- 14 Butterworth Center and Deere-Wiman House
- 15 Historic Nauvoo Visitors Center
- 16 Nauvoo Temple
- 17 Community of Christ Visitor Center
- 18 Maine Street
- 19 Northwest Historic District
- 20 South Side German Historic District
- 21 Dr. Richard Eells House
- 22 Villa Kathrine
- 23 New Piasa Chautauqua
- 24 Principia College
- 25 Lewis & Clark Confluence Tower
- 26 Melvin Price Locks and Dam 26
- 27 Holy Family Log Church
- 28 Jarrot Mansion State Historic Site
- 29 Fort Kaskaskia State Historic Site
- 30 Popeye & Friends Character Trail
- 31 Chester Welcome Center

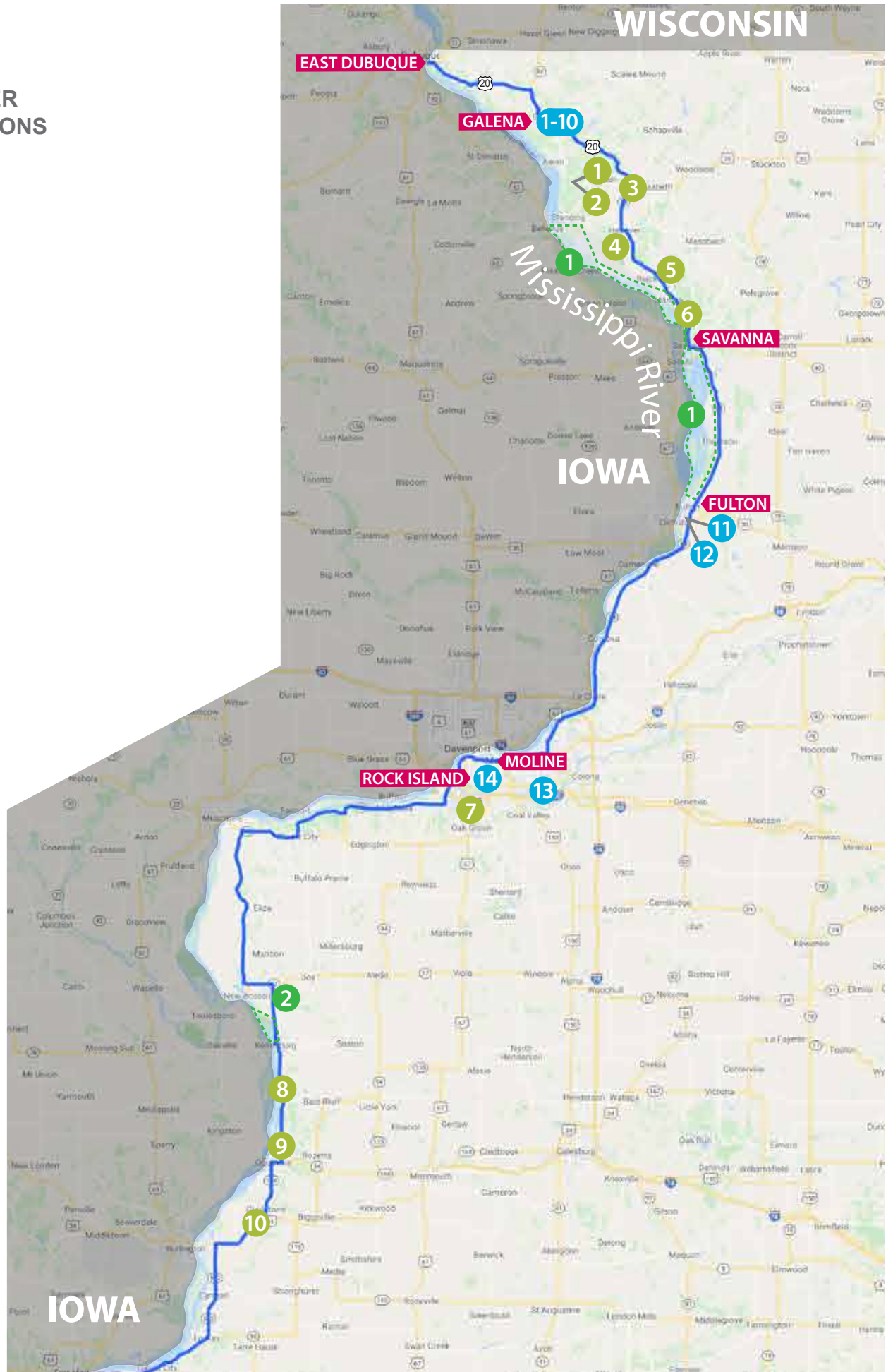
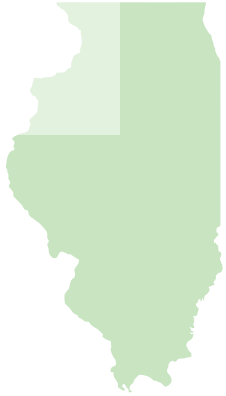
State Lands

- 1 Winston Tunnel State Natural Area
- 2 Iris and Jack Witkowsky State Wildlife Area
- 3 Tapley Woods State Natural Area
- 4 Hanover Bluff State Natural Area
- 5 Rall Woods State Natural Area
- 6 Mississippi Palisades State Park
- 7 Hennepin Canal Parkway State Park
- 8 Big River State Forest
- 9 Delabar State Park
- 10 Henderson County Conservation Area
- 11 Nauvoo State Park
- 12 Mississippi River State Fish & Wildlife Area
- 13 Pere Marquette State Park
- 14 Horseshoe Lake State Park
- 15 Frank Holten State Recreation Area
- 16 Stemler Cave Woods Nature Preserve
- 17 Julius J. Knobeloch Woods Nature Preserve
- 18 Peabody River King State Fish & Wildlife Area
- 19 Baldwin Lake State Fish & Wildlife Area
- 20 Kaskaskia River State Fish & Wildlife Area
- 21 Fults Hill Prairie Nature Preserve
- 22 Kidd Lake State Natural Area
- 23 Randolph County State Recreation Area
- 24 Turkey Bluffs State Fish & Wildlife Area
- 25 Piney Creek Ravine Nature Preserve
- 26 Kinkaid Lake State Fish & Wildlife Area
- 27 Lake Murphysboro State Park
- 28 Giant City State Park
- 29 Trail of Tears State Forest
- 30 Union County State Fish & Wildlife Area
- 31 Horseshoe Lake State Fish & Wildlife Area

Great River Road in Illinois

MAP 4A

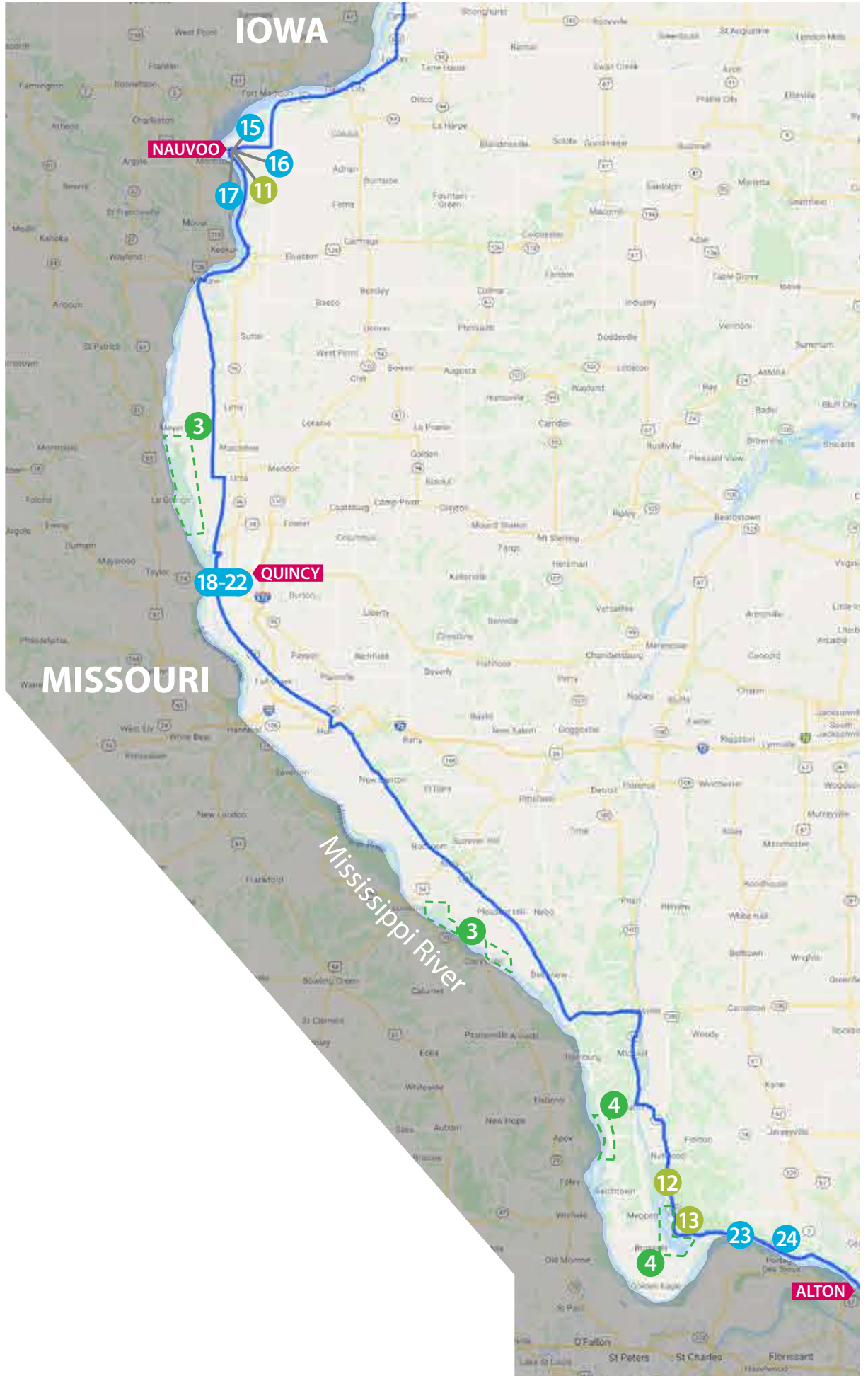
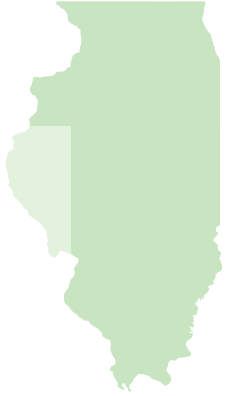
FEDERAL/STATE
LANDS AND OTHER
MAJOR ATTRACTIONS



Great River Road in Illinois

MAP 4B

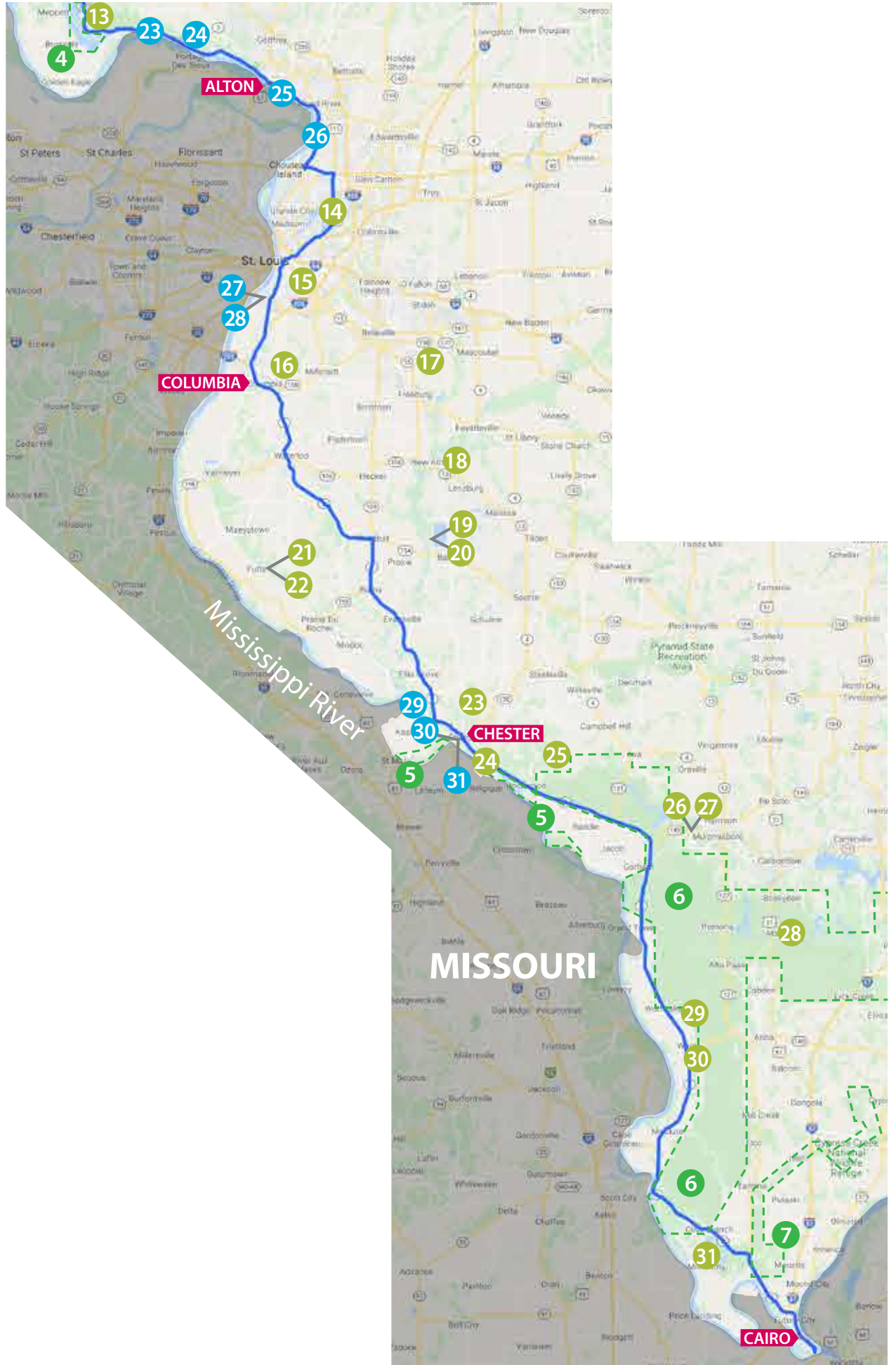
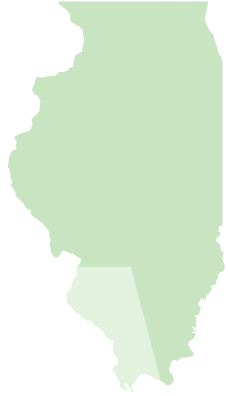
FEDERAL/STATE
LANDS AND
OTHER MAJOR
ATTRACTIONS



Great River Road in Illinois

MAP 4C

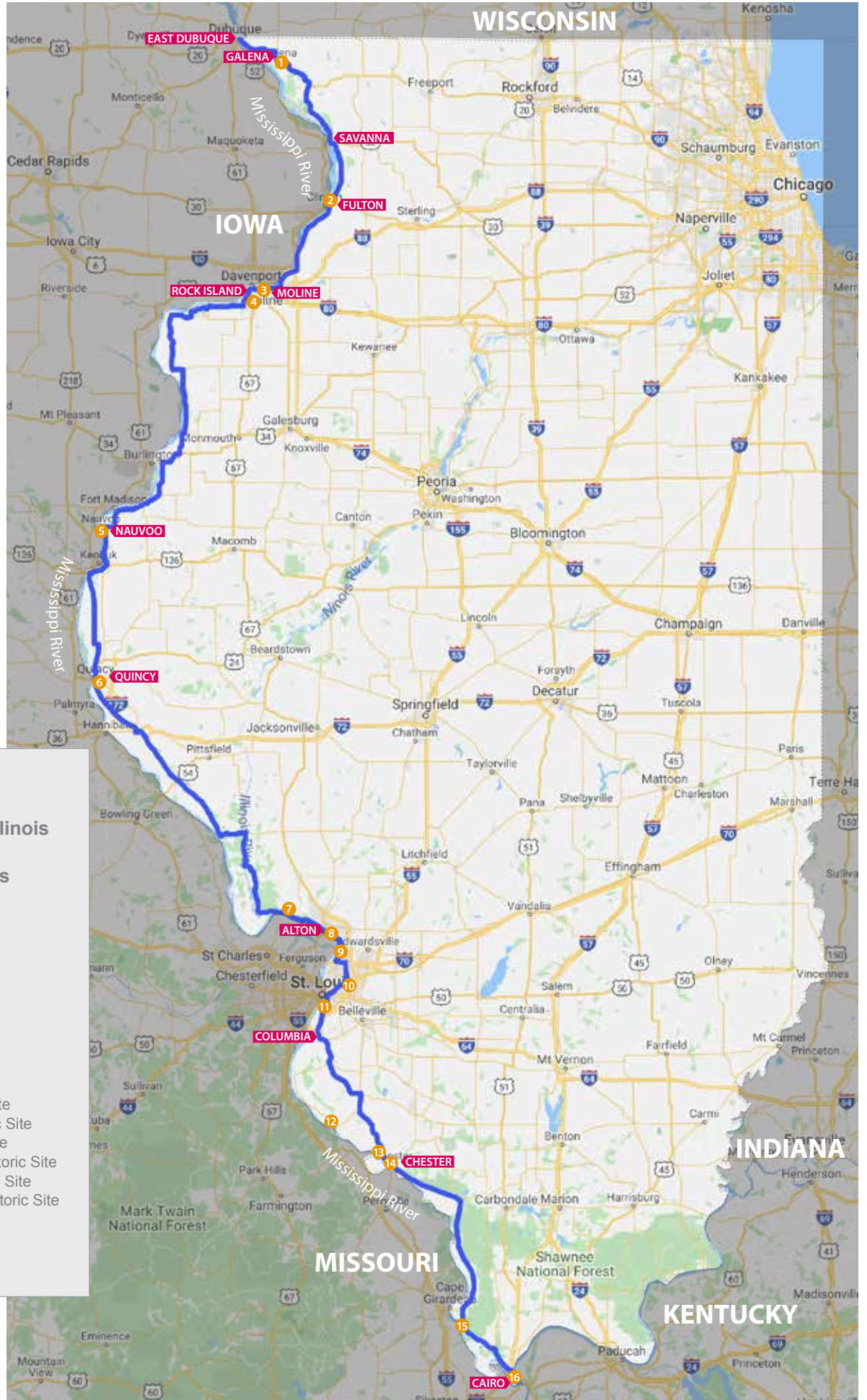
FEDERAL/STATE
LANDS AND
OTHER MAJOR
ATTRACTIONS



Great River Road in Illinois

MAP 5

16 INTRINSIC FEATURES



KEY

 Great River Road in Illinois

 Gateway Communities

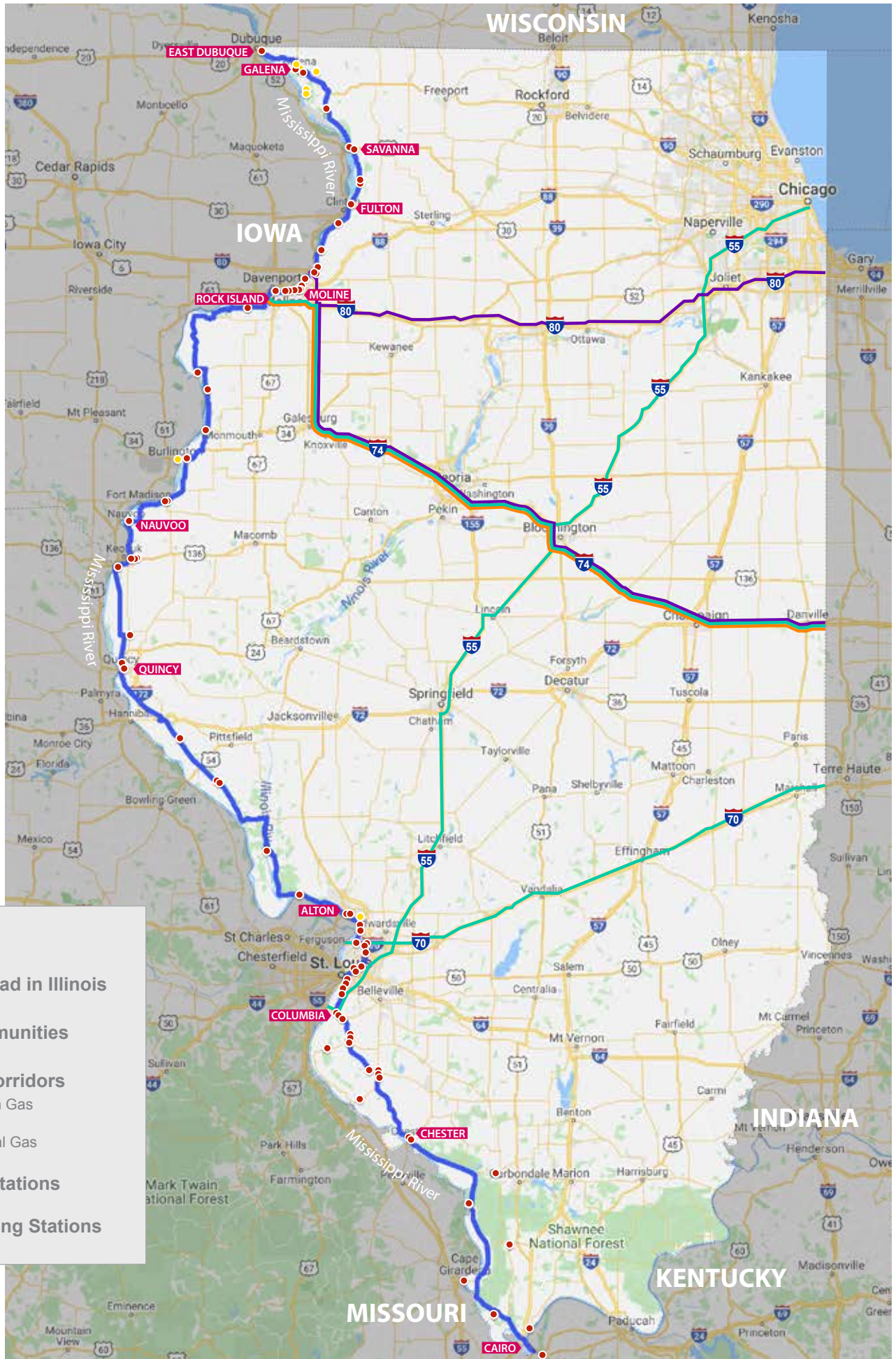
16 Intrinsic Features

- 1 Galena
- 2 De Immigrant Windmill
- 3 John Deere Pavilion
- 4 Black Hawk State Historic Site
- 5 Nauvoo
- 6 East End Historic District
- 7 Village of Elsah
- 8 National Great Rivers Museum
- 9 Lewis & Clark State Historic Site
- 10 Cahokia Mounds State Historic Site & UNESCO World Heritage Site
- 11 Cahokia Courthouse State Historic Site
- 12 Fort De Chartres State Historic Site
- 13 Pierre Menard Home State Historic Site
- 14 Popeye the Sailor Man
- 15 Thebes Courthouse
- 16 U.S. Custom House

Great River Road in Illinois

MAP 6

FUELING STATIONS AND ALTERNATIVE FUEL CORRIDORS



KEY

— Great River Road in Illinois

■ Gateway Communities

Alternative Fuel Corridors

— Liquefied Petroleum Gas

— Electric Vehicle

— Compressed Natural Gas

● Regular Fuel Stations

● Electric Charging Stations