






# WISCONSIN

June 2020

# Key

-  Great River Road and Upper Mississippi River Wildlife Refuge
-  Mississippi River Trail (bicycle route)
-  Lower Wisconsin River Road Scenic Byway



Car Ferry



Lock and Dam



River Crossing



State Park or Natural Area



Historical Markers



Food



Lodging



Fuel

Food, lodging and fuel are available all along the route with no gaps larger than 30 miles and most with gaps of 15 miles or less.



Federal Land



Tribal Land

## Fueling Stations



CNG



Electric



Ethanol



Propane



# Features

- 1 Upper Mississippi River National Wildlife Refuge
- 2 Great River Road Visitor and Learning Center - Prescott
- 3 Stockholm Art Festival, Flyway Film Festival & Community
- 4 Historic Downtown Alma, Swiss Fest - Buena Vista Bluff
- 5 Perrot State Park/Trempealeau Mt., Lock & Dam # 6 - Trempealeau
- 6 Grandad Bluff, Riverfest, Oktoberfest, Paddleboats & Historic La Crosse
- 7 US National Fish Hatchery and Great River Road Interpretive Center - Genoa
- 8 Lock & Dam #8 - Genoa Lock & Dam System
- 9 Prairie du Chien, Historic Community
- 10 Villa Louis Historical Site, Museum and GRR Interpretive Center
- 11 Ft. Crawford Military/Medical Museum and GRR Interpretive Center
- 12 Wyalusing State Park, National Archeological site
- 13 Stonefield/Governor Nelson Dewey Interpretive Center
- 14 Cassville/Cassville Ferry
- 15 Potosi Brewery/National Brewery Museum





Hudson Area Chamber of Commerce

Hudson

St. Croix County

Northern Gateway

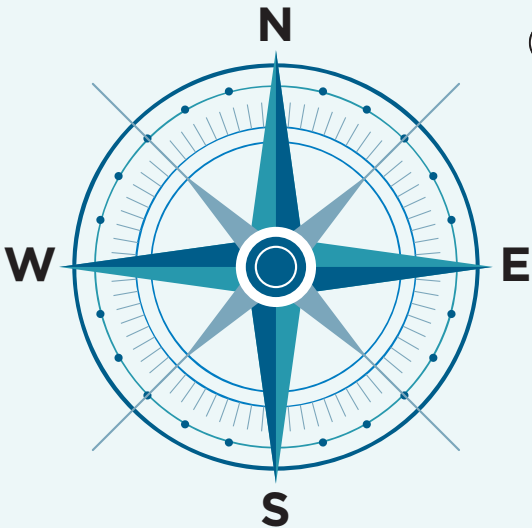
Pierce County

Dunn County

1

2

3





# MINNESOTA







**IOWA**

**DUBUQUE**

**ILLINOIS**

**Wisconsin  
Great River Road  
250 Miles  
33 River Towns**

