



Figure 1. Overview of Fairport Biological Station from the main entrance to the Living Quarters in 1914 photo.



Figure 2. Overview of the Fairport Fish Hatchery from the same location as the above photo in 2020.





Figure 3. Chamber of Commerce Ribbon Cutting Ceremony for the Interpretive Trails, April 2023.



Figure 4. Chamber of Commerce Ribbon Cutting Ceremony for the Educational Pavilion, October 2024.





Figure 5. 1941 photograph of the Superintendent's Cottage.



Figure 6. Photograph of the ruins of a 2-car garage assigned to the Superintendent's Cottage in 1941.





Figure 7. 1941 photograph of the Barn, last extant original building on the property.



Figure 8. Photograph of the Barn in 2021.





Figure 9a. North and West elevations of the original Pumphouse, photograph taken in 2021 prior to demolition.



Figure 9b. East view of the Pavilion, note salvaged sandstone blocks used for bullseye, door and window arches.





Figure 10. Photograph of new replacement bridge on South Trail, showing trusses salvaged from original Pumphouse roof reused as decorative element in bridge design.



Figure 11. Salvaged bricks outline the corners of the former Pumphouse, interpretive sign with QR code.



Figure 12. Panel tells the history of the Midwest Gold Rush, worker conditions, and 1911-12 labor strikes.



Figure 13. The panel discusses the mussel life cycle and their dependency on fish.






Figure 14. The panel discusses mussel ecology and how other aquatic species are dependent on mussel beds for food, nests, and protection from prey fish.



Figure 15. Panel and QR code discuss and illustrate how mussels serve as nature's water purifier.






Figure 16. Panel discusses construction of wing dams, the 1930s lock and dam system, and impacts on mussels.

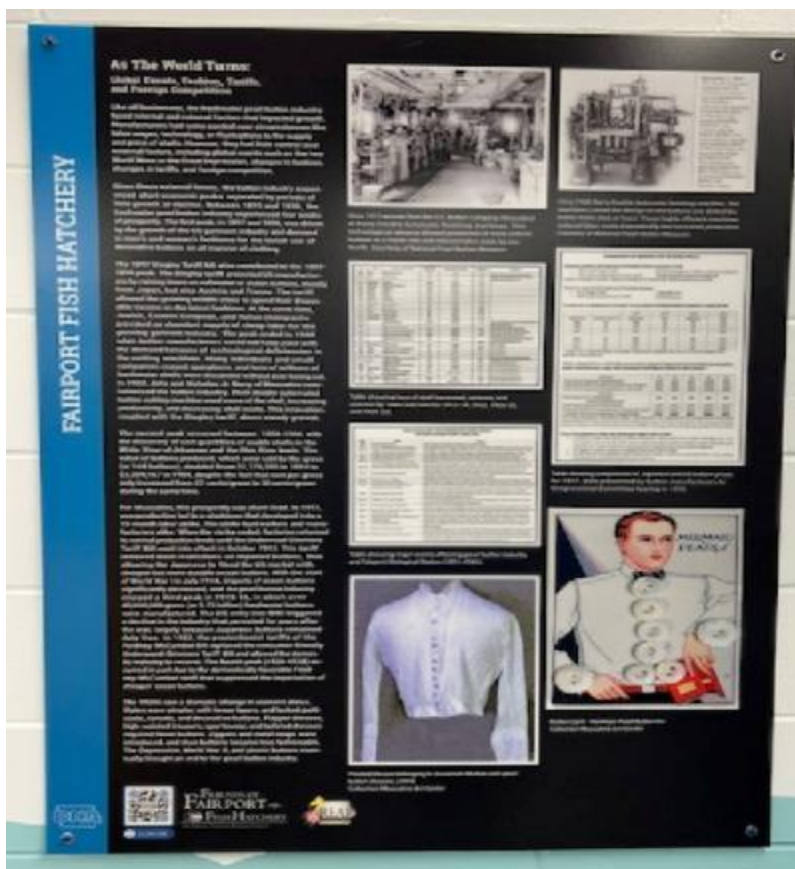


Figure 17. Panel discusses fashion, tariffs, and global business cycles that impacted pearl button industry.



